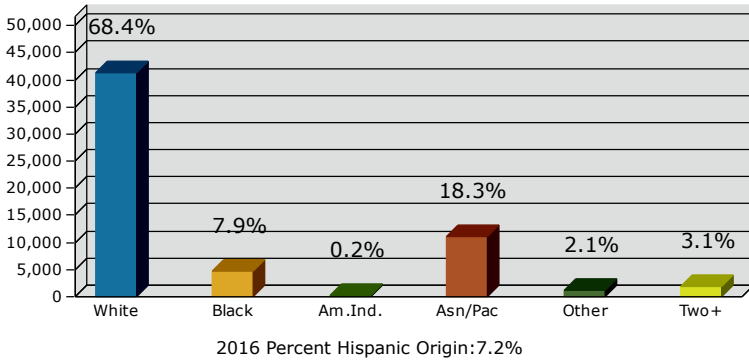


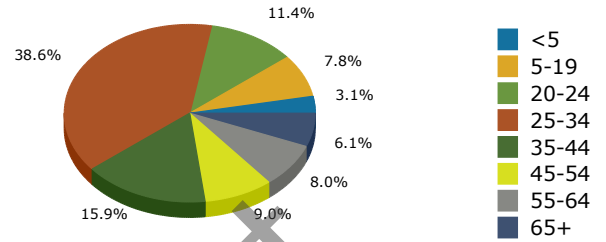
Proposed Location  
 100 S Wacker Dr, Chicago, Illinois, 60606  
 Ring: 1 mile radius

Sample Report  
 Latitude: 41.88055  
 Longitude: -87.63701

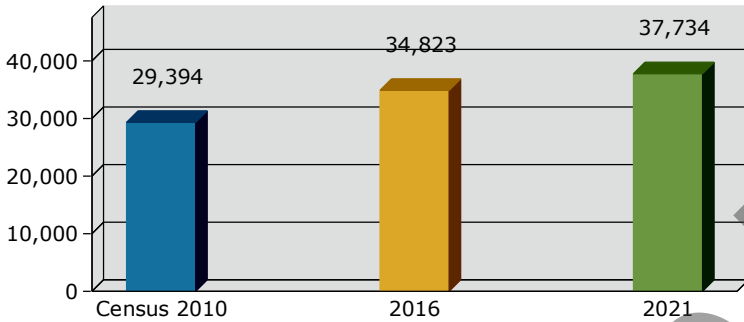
2016 Population by Race



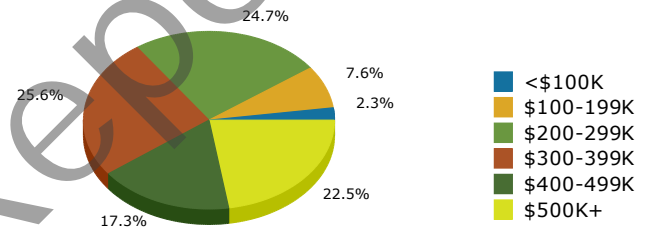
2016 Population by Age



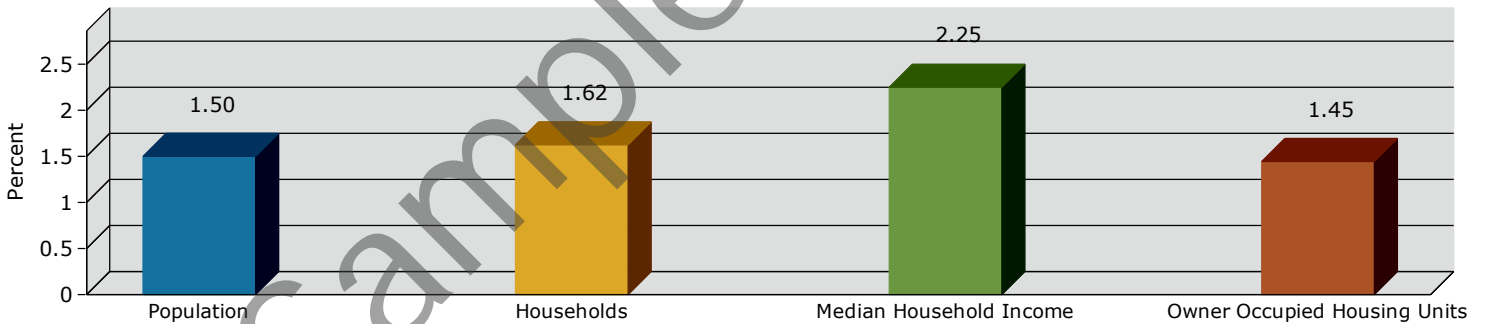
Households



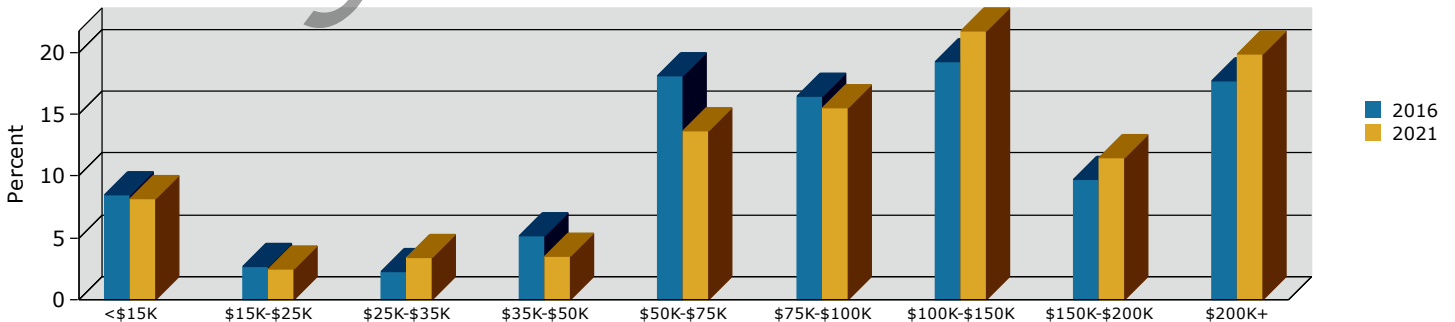
2016 Home Value



2016-2021 Annual Growth Rate



Household Income

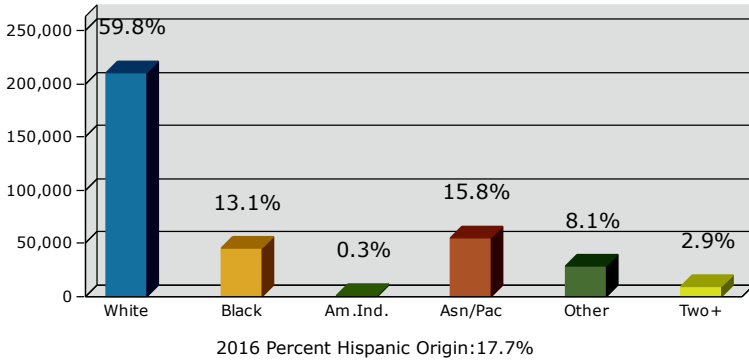


Source: U.S. Census Bureau, Census 2010 Summary File 1. Esri forecasts for 2016 and 2021.

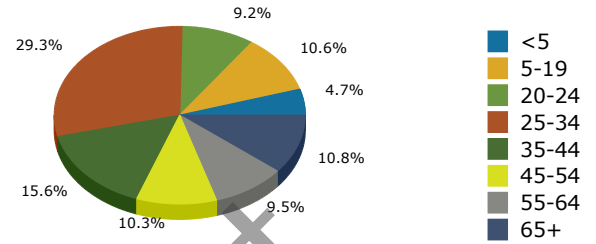
Proposed Location  
 100 S Wacker Dr, Chicago, Illinois, 60606  
 Ring: 3 mile radius

Sample Report  
 Latitude: 41.88055  
 Longitude: -87.63701

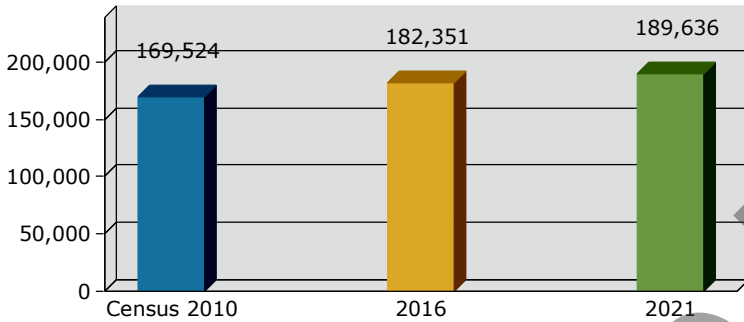
2016 Population by Race



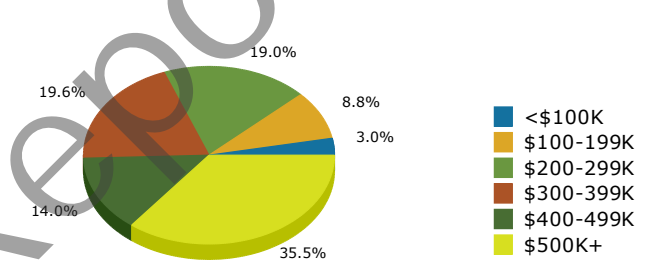
2016 Population by Age



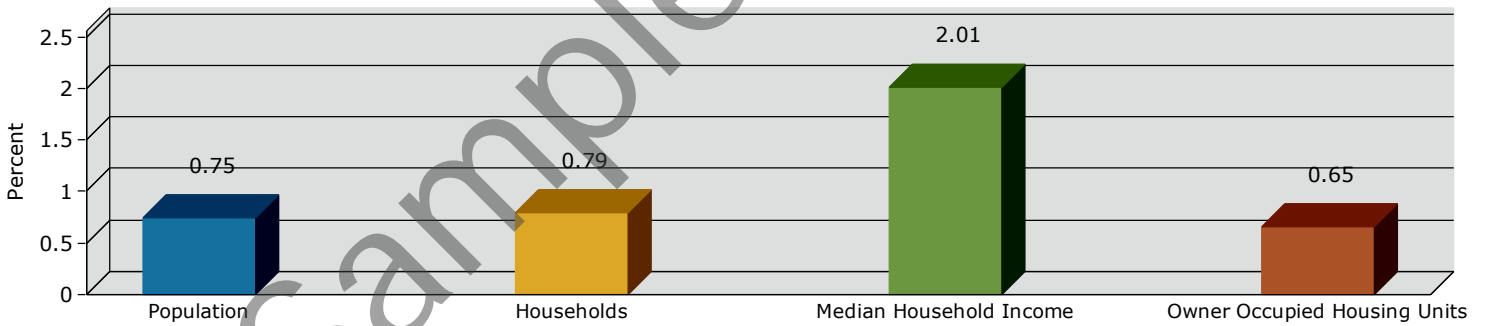
Households



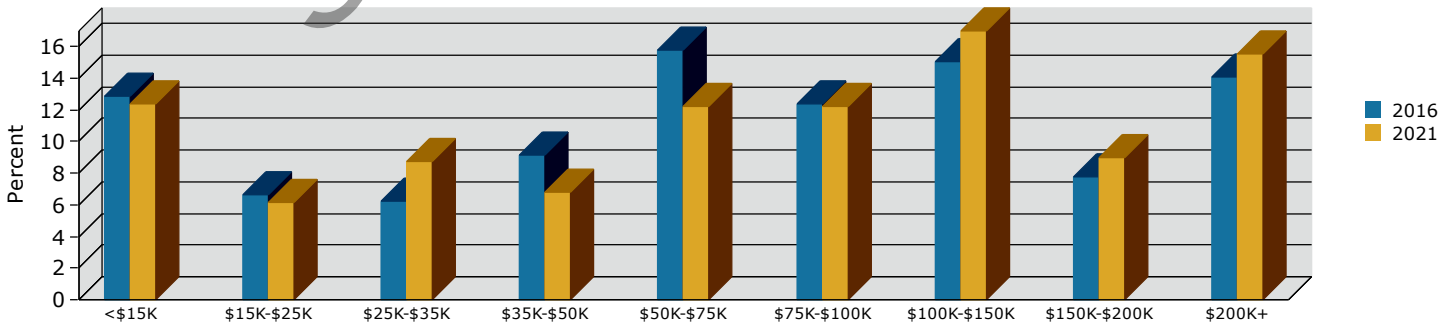
2016 Home Value



2016-2021 Annual Growth Rate



Household Income

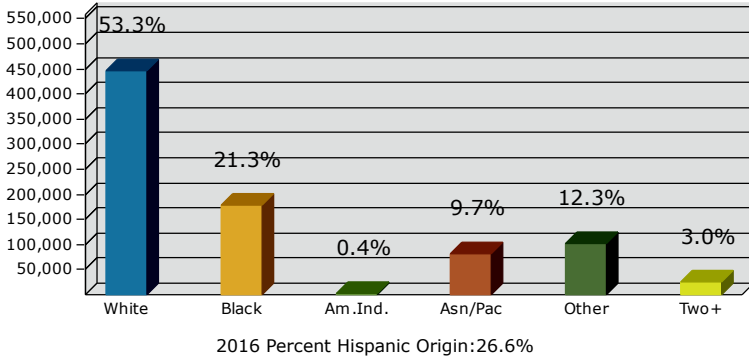


Source: U.S. Census Bureau, Census 2010 Summary File 1. Esri forecasts for 2016 and 2021.

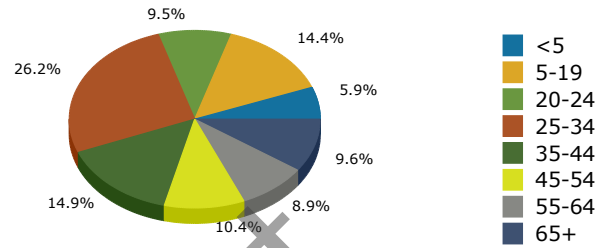
Proposed Location  
 100 S Wacker Dr, Chicago, Illinois, 60606  
 Ring: 5 mile radius

Sample Report  
 Latitude: 41.88055  
 Longitude: -87.63701

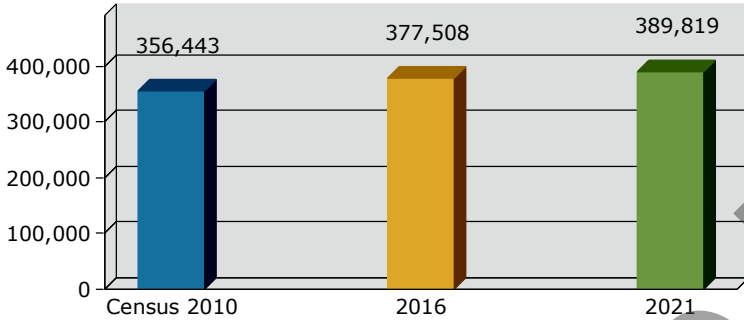
2016 Population by Race



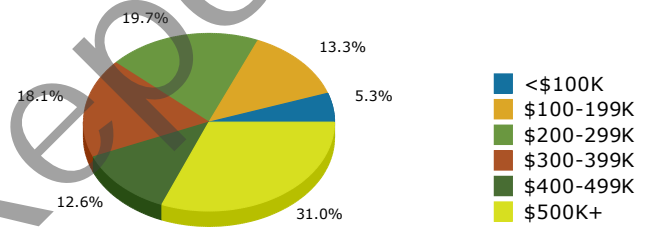
2016 Population by Age



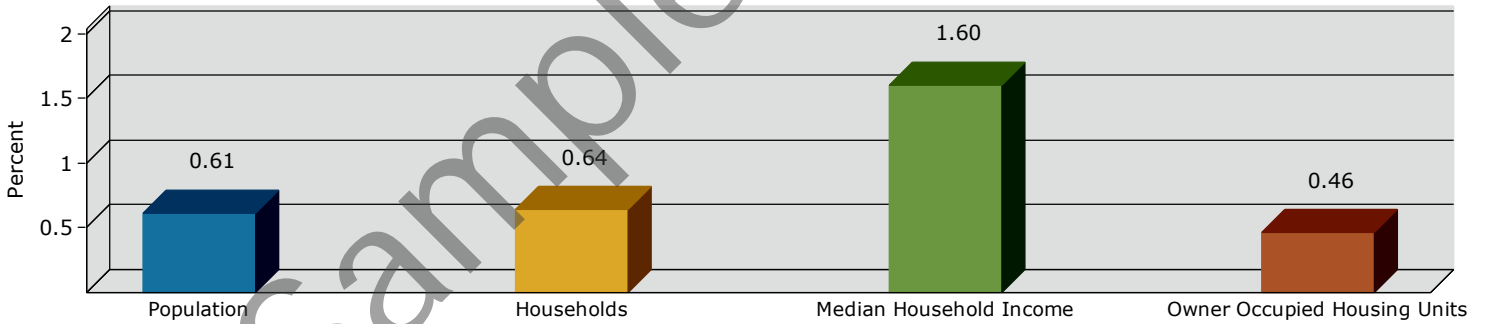
Households



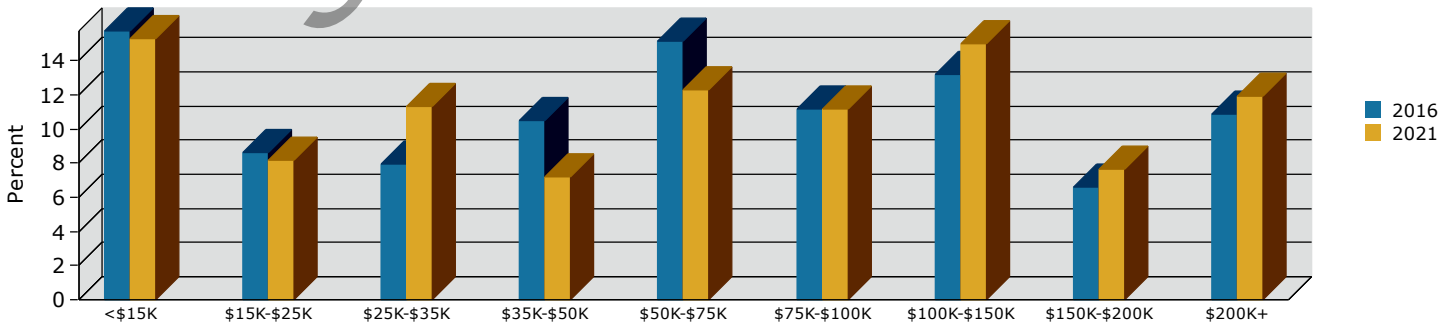
2016 Home Value



2016-2021 Annual Growth Rate



Household Income



Source: U.S. Census Bureau, Census 2010 Summary File 1. Esri forecasts for 2016 and 2021.